



**Sunstar**  
SWISS HOTEL COLLECTION

HIKING MAP

# Klosters – Arosa

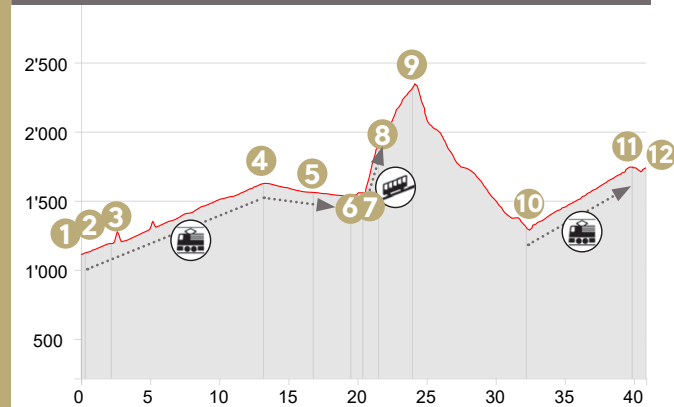
STAGE  
**1**  
EASY

**C**

Length approx. 12.8 km

Time approx. 4 h 35 min.

Elevation gain  $\uparrow$  1'923 m /  $\downarrow$  1'297 m



## HIKING MARKS

- 1 Start | Sunstar Hotel Klosters** 1'113 m
- 2 Klosters Dorf train station** 1'282 m  
From here continue with the RHB to Davos Dorf
- 3 Klosters Platz train station** 1'188 m
- 4 Davos Wolfgang** 1'625 m
- 5 Davos Dorf** 1'560 m
- 6 Davos Platz** 1'539 m
- 7 Schatzalpbahn** 1'539 m - From here continue with the Schatzalpbahn
- 8 Mountain inn Strela-Alp** 1'906 m
- 9 Strelapass** 2'332 m
- 10 Langwies** 1'282 m - From here continue with the RHB to Arosa train station
- 11 Arosa train station** 1'745 m **Route online**
- 12 Finish 1<sup>st</sup> stage** 1'738 m  
Sunstar Hotel Arosa



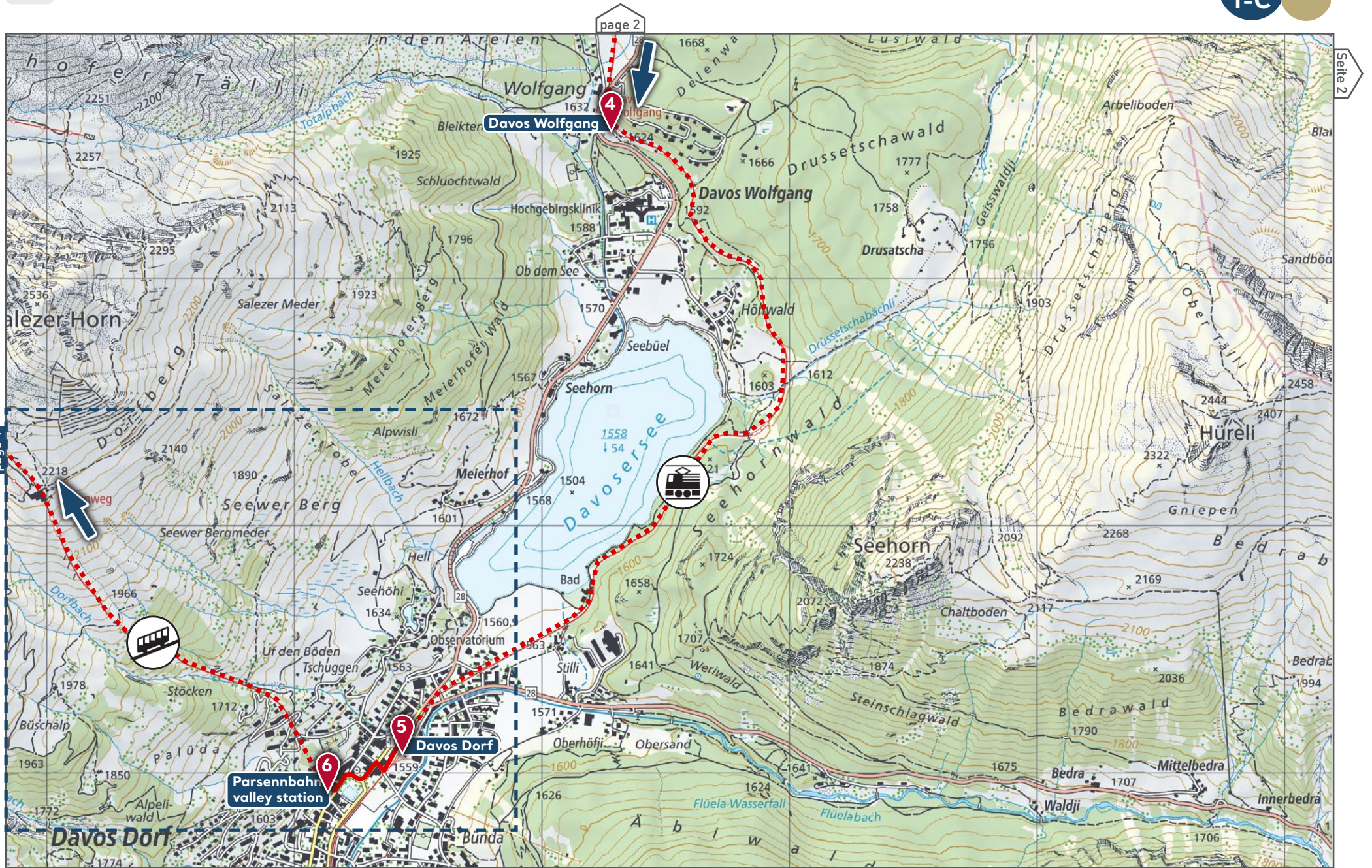
Scale 1: 10'000

Geodaten © swisstopo (5704000138)

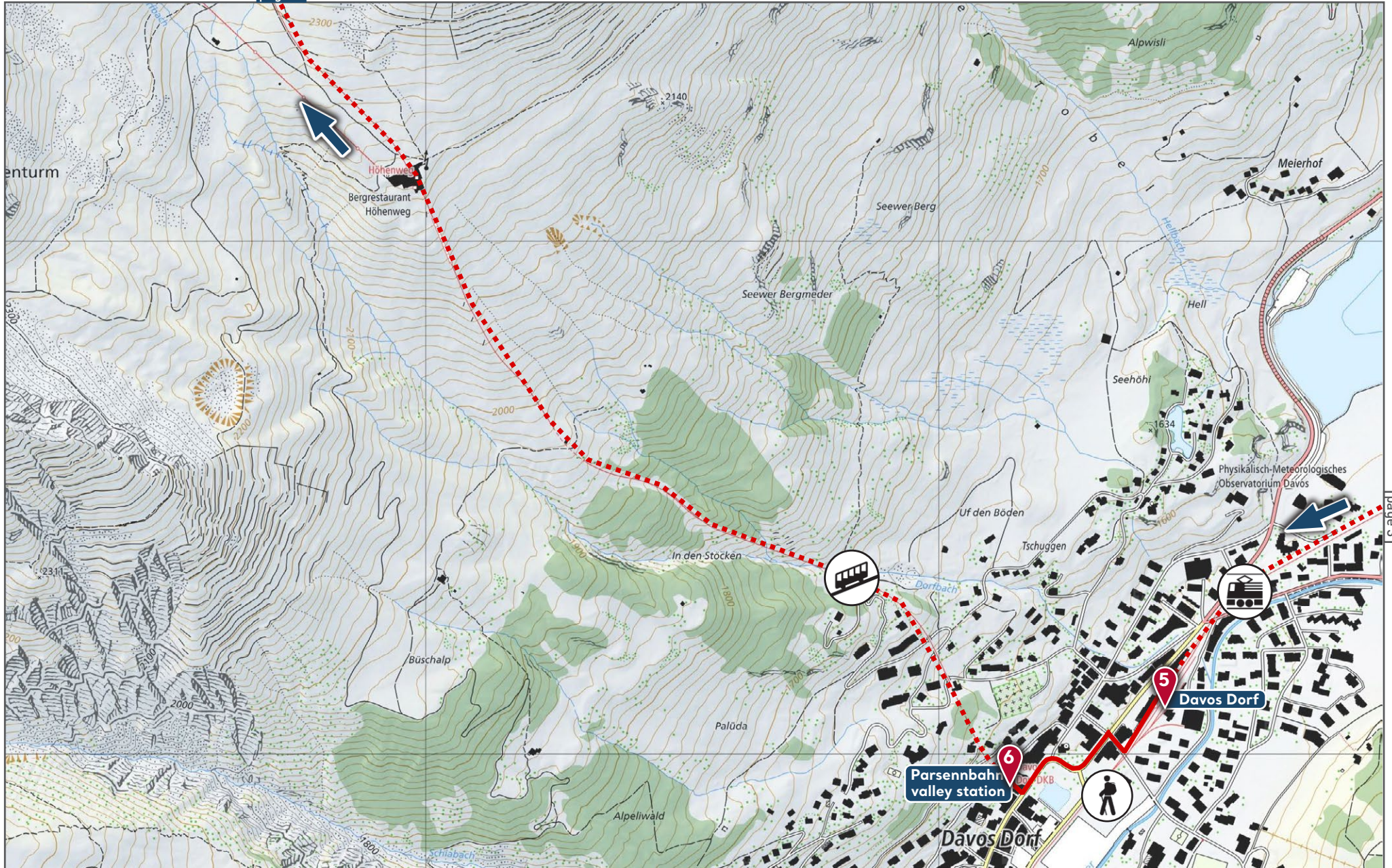
GPS-files

[www.sunstar.ch/gps](http://www.sunstar.ch/gps)

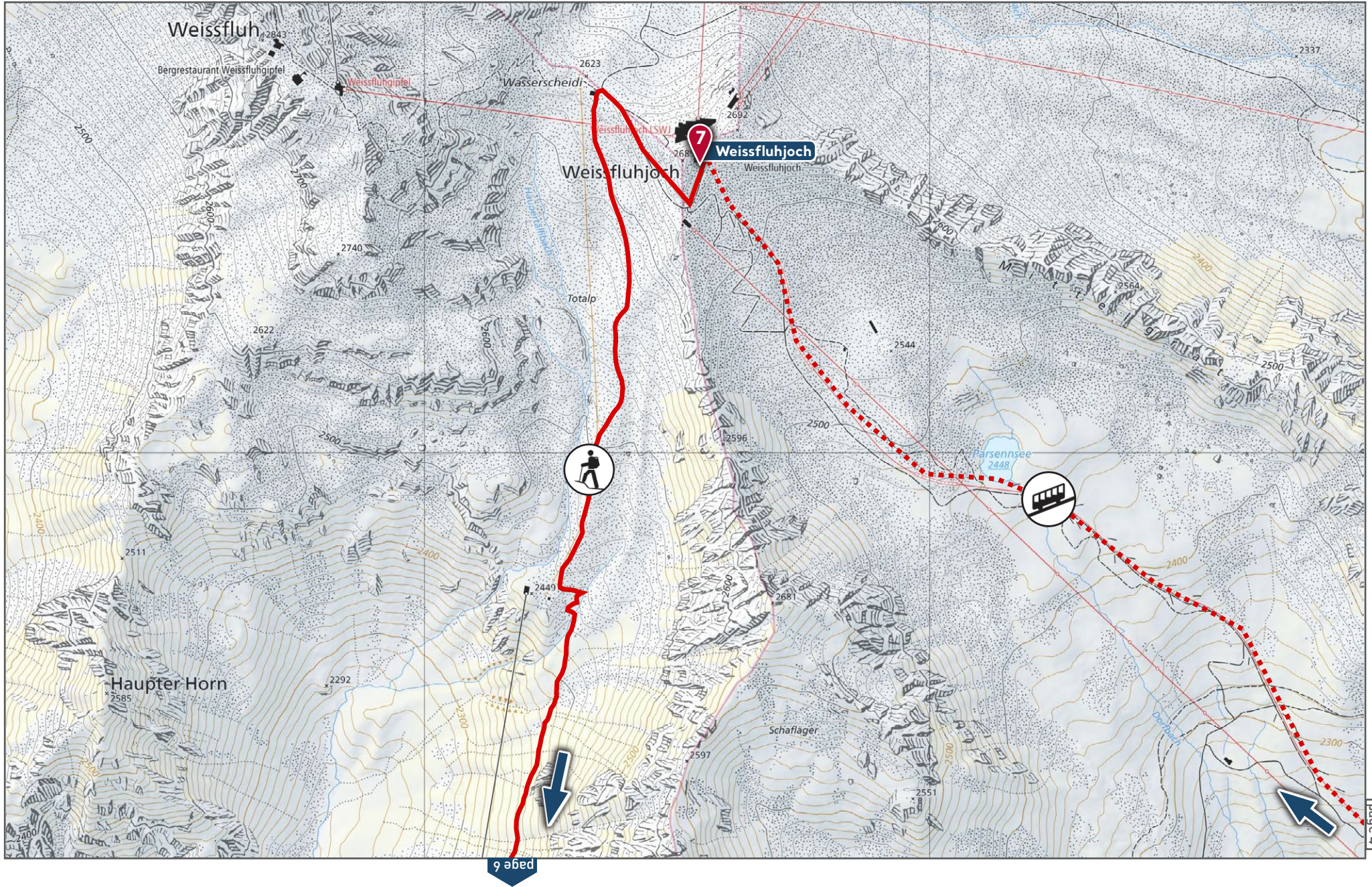


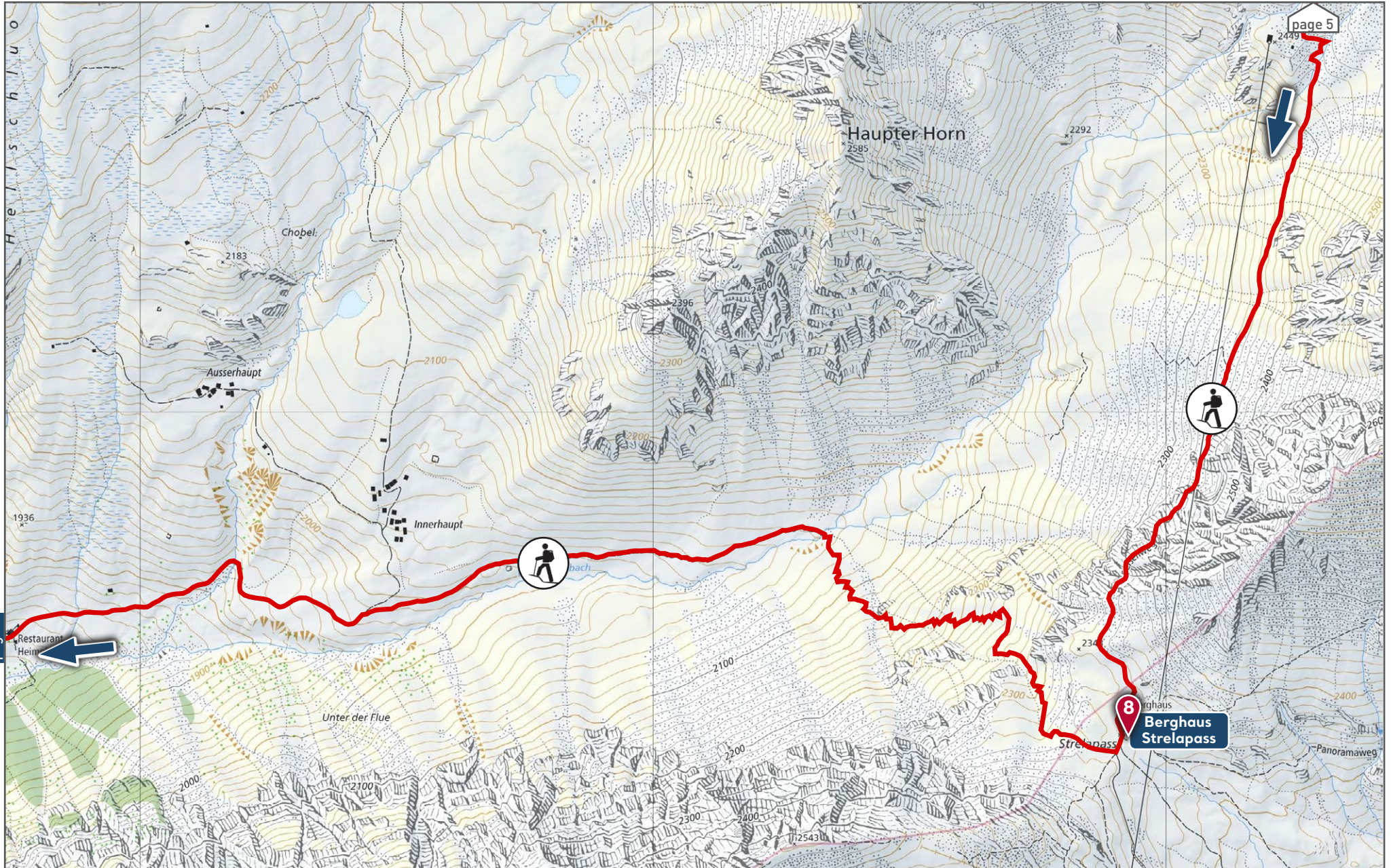


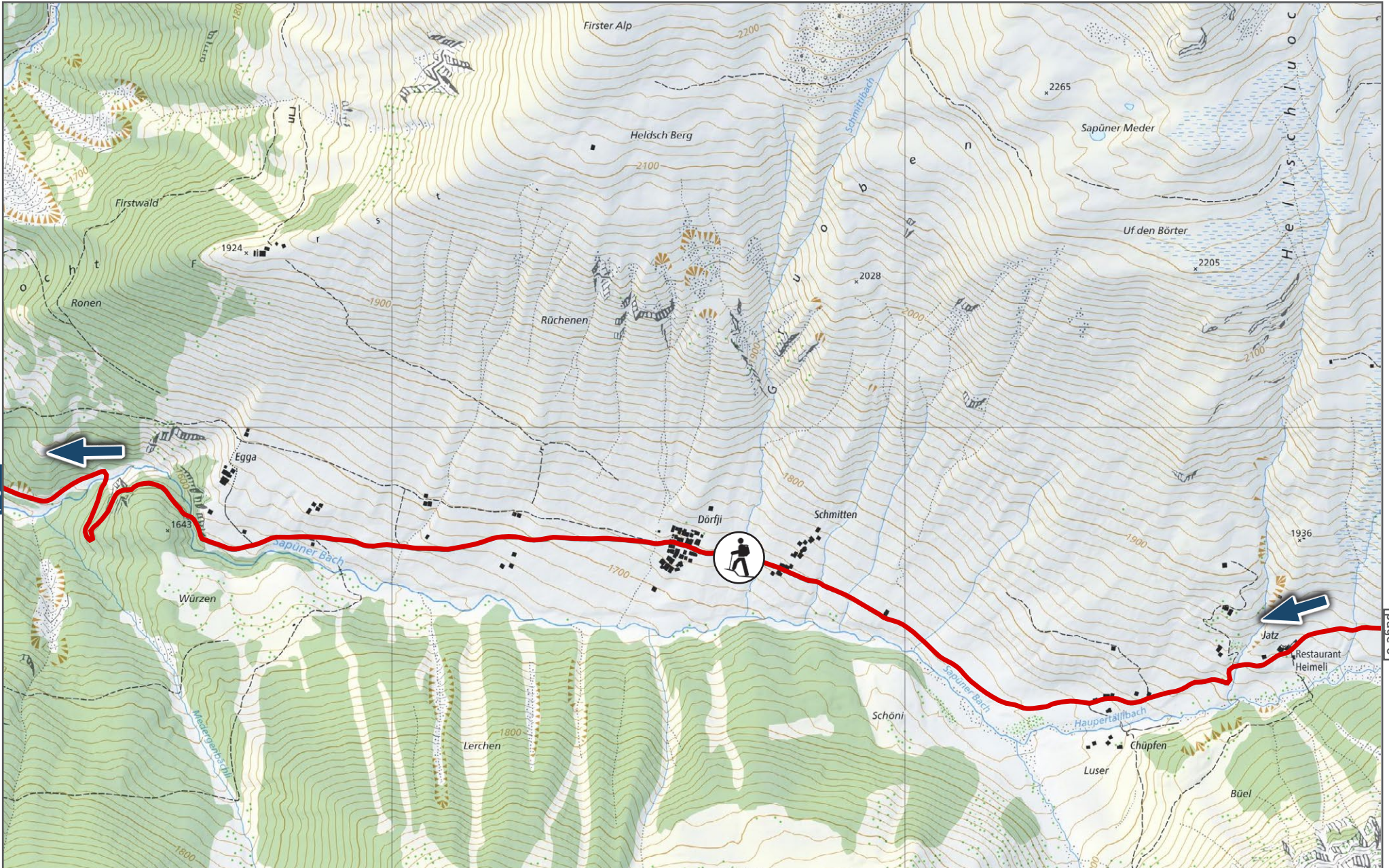
page 5



page 3







page 8

page 6





