



Sunstar
SWISS HOTEL COLLECTION

HIKING MAP

Klosters – Arosa



STAGE
1
MID-
HEAVY

A



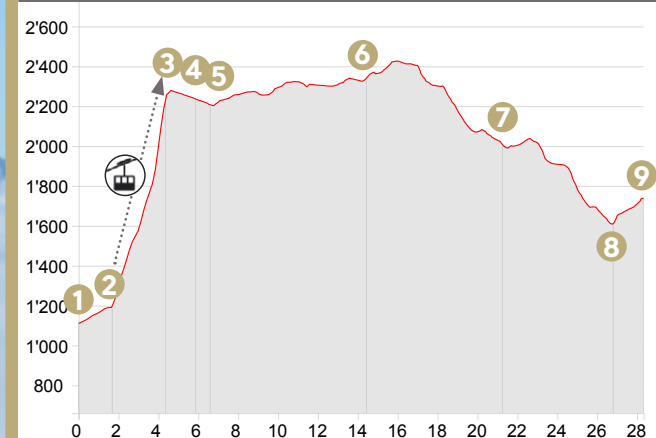
Scale 1: 10'000

Geodaten © swisstopo (5704000138)

Length approx. 25.7 km

Time approx. 6 h 55 min.

Elevation gain ↑ 1'662 m / ↓ 1'035 m



HIKING MARKS

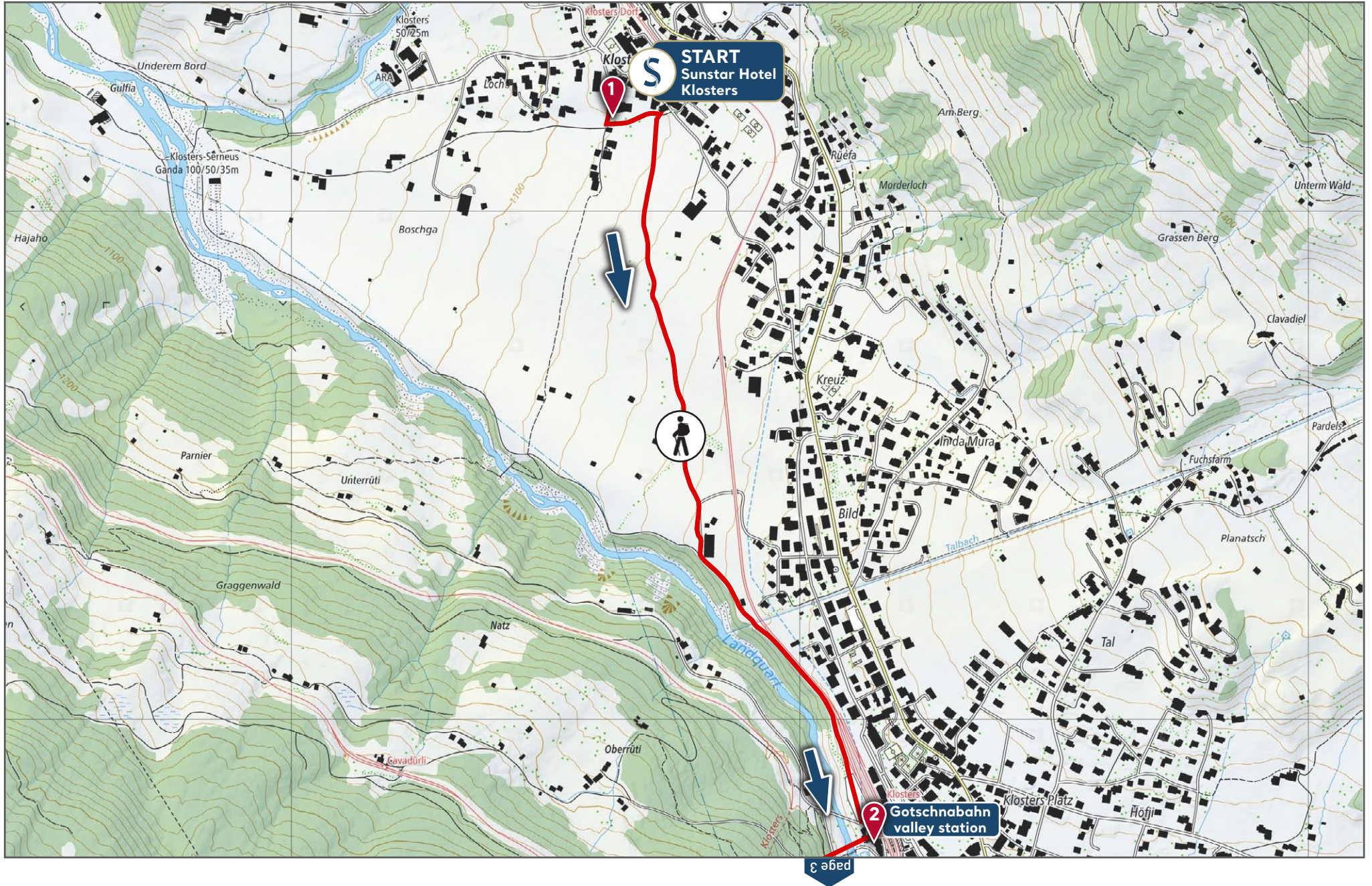
- 1 Start | Sunstar Hotel Klosters 1'113 m
- 2 Gotschnabahn valley station 1'197 m
From here continue with the gondola
- 3 Mountain inn Gotschnagrat 2'280 m
- 4 Panoramaweg 2'228 m
- 5 Parsennhütte 2'206 m
- 6 Strelapass 2'346 m
- 7 Medergen 2'005 m
- 8 Stausee Isel 1'652 m
- 9 Finish 1st stage 1'738 m
Sunstar Hotel Arosa

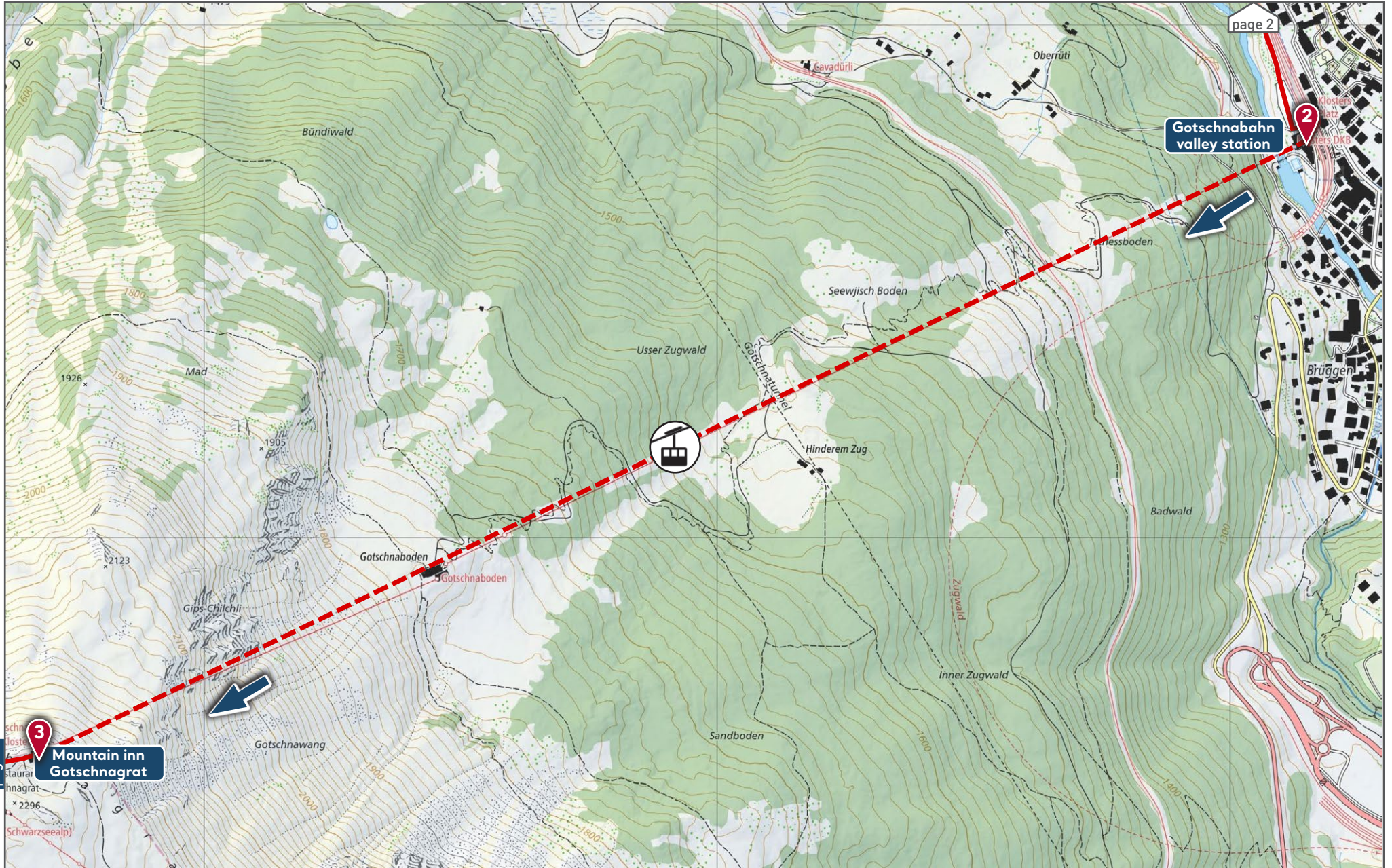
Route online

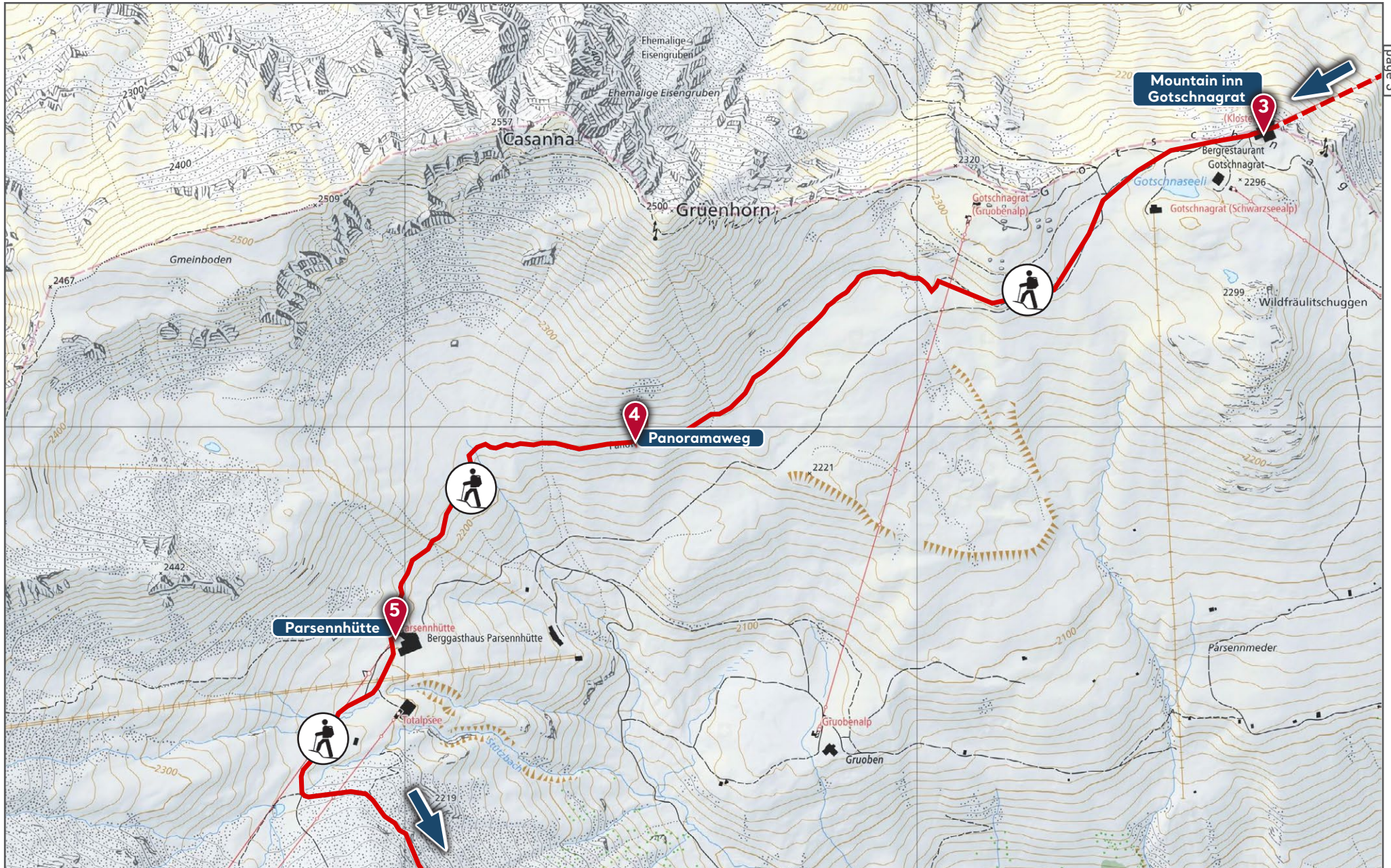


GPS-files

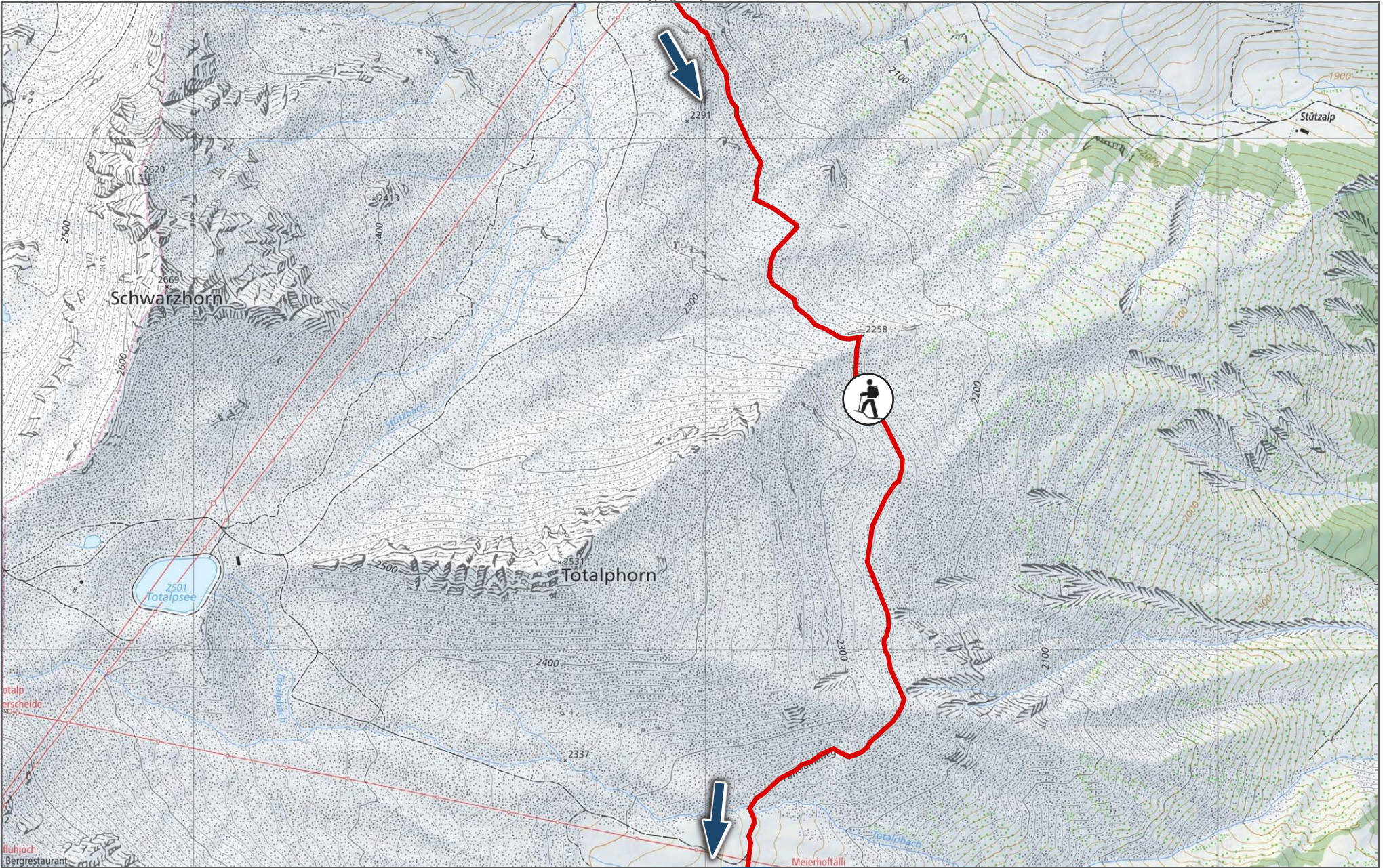
www.sunstar.ch/gps



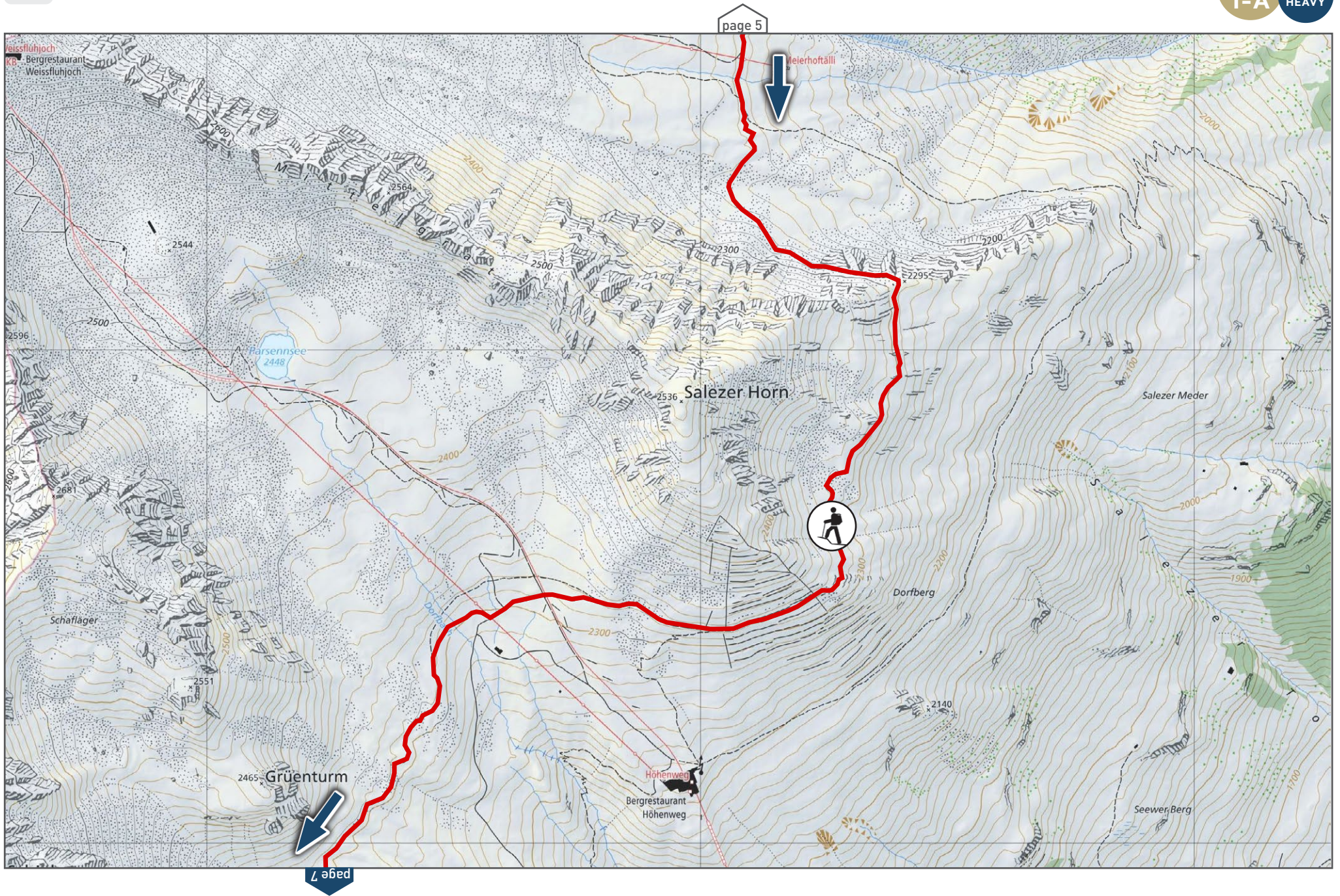




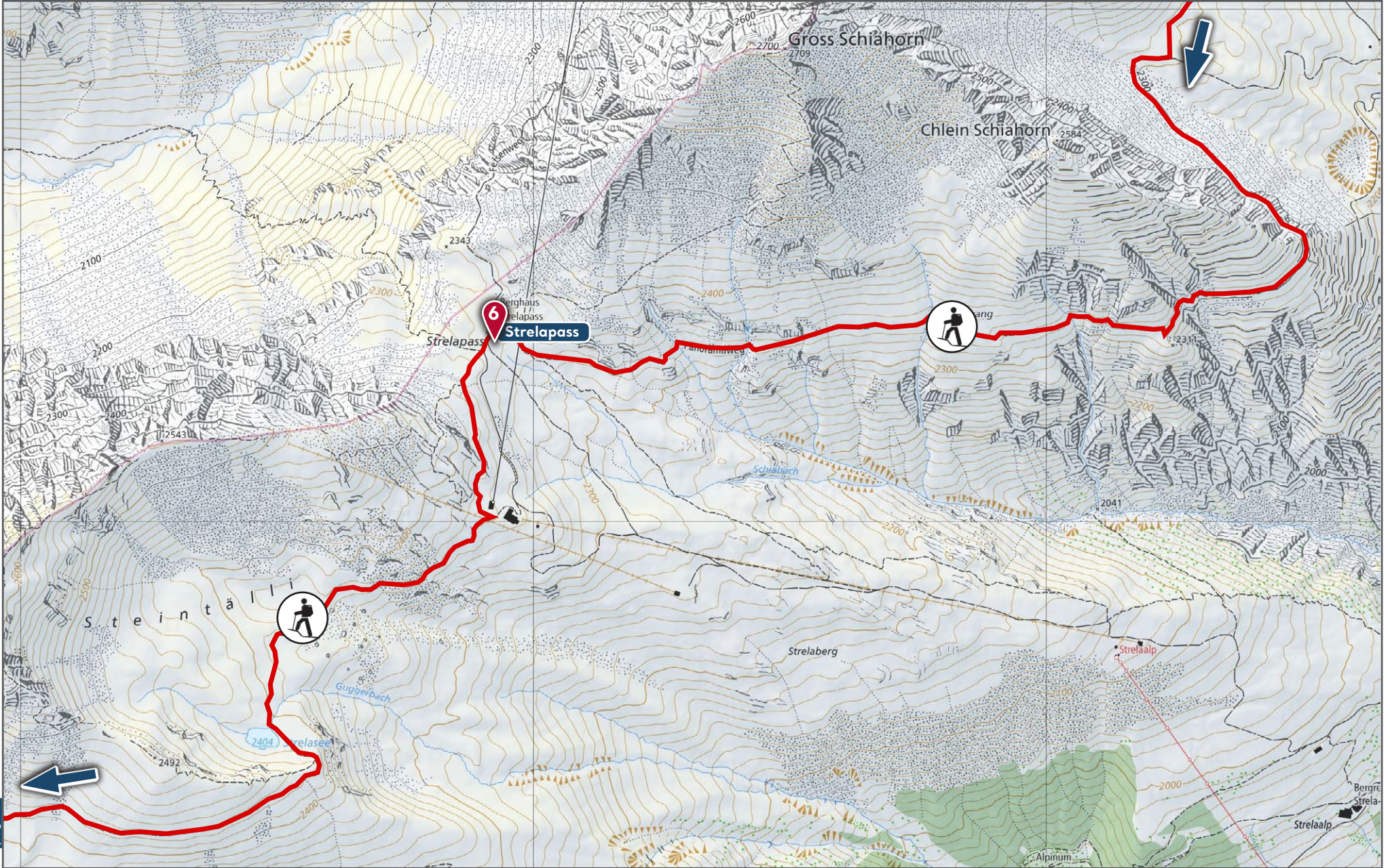
page 4



9 abed



page 6



page 8

